

ORDINANCE NO. 98

AN ORDINANCE AMENDING THE MUNICIPAL CODE, LeROY, ILLINOIS, 1975 (as amended) CHAPTER 5, PARKS.

BE IT ORDAINED by the Mayor and City Council of the City of LeRoy, Illinois:

Section 1. That Chapter 5, Section 5.01 of the Municipal Code, LeRoy, Illinois, 1975 (as amended), Sections 5.01 (a) - (g) is hereby repealed.

Section 2. That Chapter 5 of the Municipal Code, LeRoy, Illinois, 1975 (as amended), is hereby further amended by adding the following language and sections to said chapter:

Section 5.01, Regulations and Rules regarding use of parks and recreation areas owned or administered by the City of LeRoy:

- A. Swimming in any lake or body of water within any recreation area is prohibited unless otherwise posted.
- B. At no time shall the city be liable for any accident, or damages or injuries of any nature in any park.
- C. No firearms, BB guns, sling shots, bows and arrows, weapons or missiles of any nature are permitted in or may be used in any park.
- D. No alcoholic beverages of any kind shall be consumed, transported or be in the possession of any person on any park grounds or recreation areas.
- E. Molestation, damage, cutting or trimming or any other misuse of trees or shrubs in any park or recreation area is prohibited.
- F. It is unlawful for any person to throw, leave or deposit tin cans, bottles or any other trash or refuse in any park or recreation area other than in properly designated trash containers.
- G. No camp fires or fires of any other nature shall be permitted in any park or recreation area except in designated places and then only when properly attended and supervised.

Section 5.02, Parks - Closing Time. All parks and recreation areas owned or administered by the City of LeRoy will be closed to the public after 10:00 p.m. on any day and will not be reopened to the public the following day until sunrise, unless special arrangements and permits are made in advance with the City Marshall.

Section 3. That this Ordinance shall be in full force and effect after its passage, approval and publication, as required by law.

PASSED by the Mayor and City Council of the City of LeRoy, Illinois, on the 16th day of July, 1979, and deposited and

filed in the office of the City Clerk in said City on that date.

Elected Aldermen 6

PRESENT 5

AYE Bruce Owens, Jerry Davis, Tom Bealor, Gary Builta, Jack Gassaway

NAY None

Juanita Dagley
City Clerk of the City of
LeRoy, Illinois

APPROVED by the Mayor of the City of LeRoy, Illinois, this 16th
day of July, 1979.

Jack Gassaway
Mayor of the City of
LeRoy, Illinois

ATTEST:

Juanita Dagley
Juanita Dagley, City Clerk
of the City of LeRoy, Illinois

70 5574
MAY 15 1979 1022 A

ORDINANCE NO. 92

AN ORDINANCE VACATING A STREET IN THE CITY OF LeROY,
MCLEAN COUNTY, ILLINOIS

WHEREAS, the Mayor and City Council of the City of LeRoy, Illinois, after due investigation and consideration, have determined that the street hereinafter described is adjoined on both sides by private uses, has never been opened and will not be used by the general public as a street, and is no longer required for public use, and that the public interests will be subserved by vacating said parcel; and

WHEREAS, in the opinion of the Mayor and City Council the relief to the public from the further burden of responsibility and liability for said street would be adequate compensation for the vacation of the street hereinafter described:

NOW, THEREFORE, BE IT ORDAINED by the Mayor and City Council of the City of LeRoy, Illinois:

Section 1: That the street hereinafter described is no longer required for public use and the public interests will be subserved by vacating said street.

Section 2: That the heretofore dedicated street, legally described as:

Commencing at the Southwest corner of Lot 16, in the Southwest 1/4 of Section 16, Township 22 North, Range 4 East of the Third Principal Meridian, thence North 152.90 feet on the West line of said Lot 16 to the South line of Meers Subdivision and the point of beginning, thence East 195.23 feet on the South line of Meers Subdivision to a point 100 feet West of the West line of Crestview Subdivision, thence North 80 feet to the Southeast corner of Lot 7 of Meers Subdivision, thence West along the Southern boundary of Lot 7 of Meers Subdivision to a point 121 feet South of the Northwest corner of said Lot 7, thence South 66 feet to the point of beginning, said description being that area designated "SHARI COURT" on a plat titled "MEERS SUBDIVISION" submitted to the City Council of the City of LeRoy, Illinois and approved by said city and said dedicated street accepted as per said plat, in June, 1973, all of said described property being located in McLean County, Illinois,

which said premises are shown on the attached plat, which plat for greater certainty is made a part of this Ordinance, BE AND THE SAME HEREBY IS VACATED AND CLOSED, as shown on the attached plat.

Section 3: A certified copy of this Ordinance shall be filed by the City Clerk of the City of LeRoy, Illinois, for record in the office of the Recorder of Deeds in McLean County, Illinois, within sixty days after the passage of this Ordinance.

Section 4: This Ordinance shall be in full force and effect from and after its passage and approval, as required by law.

PASSED by the Mayor and City Council of the City of LeRoy, Illinois, on the 7th day of May, 1979, and deposited and filed in the office of the City Clerk in said City on that date.

Elected Aldermen 6

PRESENT 5

AYE Thomas Bealor, Gary Builta
Jack Gassaway, Jerry Davis
Randy Zimmerman

NAY None


Juanita Dagley
City Clerk of the City of
LeRoy, Illinois

APPROVED by the Mayor of the City of LeRoy, Illinois, this
7th day of May, 1979.

Jack W. Dress
Mayor of the City of
LeRoy, Illinois

ATTEST:

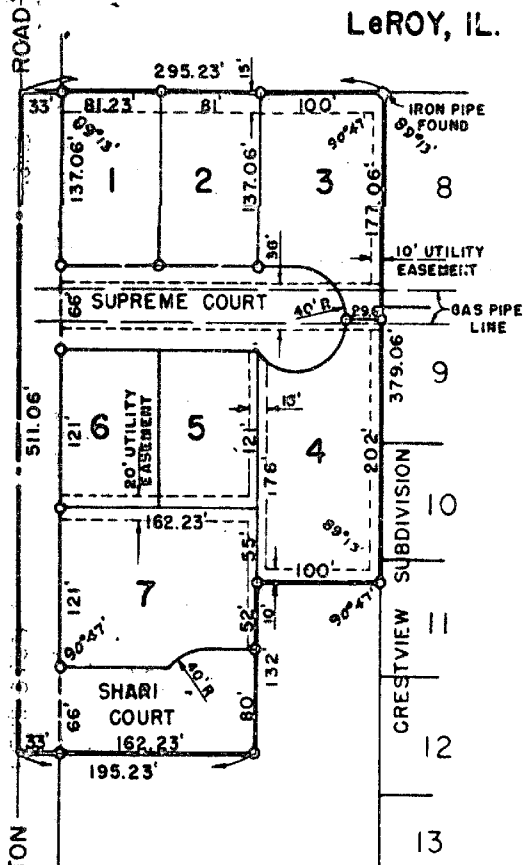
Juanita Dagley
Juanita Dagley, City Clerk
of the City of LeRoy, Illinois



MEERS SUBDIVISION 73-6873

LeROY, IL.

79 5574



SCALE: 1" = 100'
 1/2" IRON PIPE STAKE
 MAY 10, 1973

SURVEYOR'S CERTIFICATE:

I hereby certify that, in May 1973, I surveyed the tract of land subdivided and platted above, and described as follows: Beginning at the Northeast Corner of the West Half of the West 9 Acres of Lot 16, which corner is also the Northwest Corner of Crestview Subdivision, in the Southwest Quarter of the Southwest Quarter of Section 16, Township 22 North, Range 4 East of the Third Principal Meridian, running thence south 379.06 feet on the West Line of said Crestview Subd., thence 90°47' to the right 100.00 feet, thence 90°47' to the left 132.00 feet, thence 90°47' to the right 195.23 feet, thence north 511.06 feet on the West Line of said Section 16, and thence east 295.23 feet on the North Line of said Lot 16 to the point of beginning, encompassing 3.16 acres, more or less, in the SW 1/4 of the SW 1/4 of said Section 16 situated in the County of McLean and State of Illinois. This tract is more than 500 feet from any waterway that drains 640 acres or more.

Vail H. Moore

Vail H. Moore, Registered Illinois Land Surveyor No. 1718, Paxton, Illinois

OWNER CERTIFICATE:

KNOW ALL MEN BY THESE PRESENTS that we, George Cook and Joan Cook, do hereby certify that we are owners of the land described above, and that we have caused the same to be surveyed and subdivided. The subdivision is to be known as MEERS SUBDIVISION in LeRoy. We hereby grant, convey, and dedicate the platted streets to the public. Easements are hereby reserved for public utility service, as indicated by the short dashed lines on this plat. Dated this 12th day of June, 1973.

George Cook....., George Cook *Joan Cook*....., Joan Cook

State of Illinois)
 County of McLean)^{SS.}

I, *Stella R. Anderson*, a Notary Public in and for said County and State, do hereby certify that George Cook and Joan Cook, personally known to me to be the persons whose names are subscribed to the foregoing instrument, appeared before me this day and acknowledged that they executed said instrument as their free and voluntary acts for the purposes set forth therein.

Given under my hand and notarial seal this 12th day of June, 1973.

Stella R. Anderson Notary Public

We, the undersigned, Mayor and Clerk of the City of LeRoy, McLean County, Illinois, do hereby certify that this plat of MEERS SUBDIVISION has been approved as a true plat of said Subdivision this 12th day of June, 1973.

George Cook..... Mayor
Franklin D. Douglas..... Clerk



79 5574

73-6873

Officers

JACK W. MOSS
Mayor

MRS. JUANITA DAGLEY
City Clerk

WILLIAM ALLISON
City Attorney

MRS. MILDRED WHITAKER
City Treasurer

City of LeRoy

79 5574

Aldermen

Ward One
JACK C. GASSAWAY
ROBERT E. ABNER

Ward Two
BILL TICE
GARY BUILTA


Ward Three
BRUCE OWENS
GEORGE COOK

STATE OF ILLINOIS
CLERK OF THE CIRCUIT COURT
FOR THE COUNTY OF MCLEAN
RECORDED
INDEXED
FILED
MAY 10 1979
CITY OF LE ROY
ILLINOIS
RECORDED
INDEXED
FILED
MAY 10 1979
CITY OF LE ROY
ILLINOIS
RECORDED
INDEXED
FILED
MAY 10 1979
CITY OF LE ROY
ILLINOIS

STATE OF ILLINOIS)
COUNTY OF MC LEAN)

I, JUANITA DAGLEY, duly elected and qualified City Clerk of the City of Le Roy, McLean County, Illinois do hereby certify that foregoing is a true and correct copy of the original ordinance; that said ordinance was passed on the 7th day of May, 1979; that the record of the final vote on its passage can be found in the minutes of the May 7, 1979 meeting.

Juanita Dagley
Juanita Dagley
City Clerk



MICROFILMED

79 5574


INDEXED

Miss Deane, Recorder of Deeds
State of Illinois }
County of Madison } SS

THIS INSTRUMENT FILED FOR
RECORD ON MAY 15 1979

AT 10:22 A.M. AND RECORDED AS
DOCUMENT NUMBER 79-5574

Miss Deane
Recorder



2- done