

ORDINANCE NO. 69

BE IT ORDAINED by the City Council of the CITY OF LeROY,
Illinois as follows:

WHEREAS, JEFFREY A. TATE has filed a petition for annexation
of land to the CITY OF LeROY, Illinois, which Petition is dated
October 25, 1977 requesting the annexation of certain land describ-
ed therein, and

WHEREAS, the City Council of the City of LeRoy finds that the
allegations of said Petition are true in that said tract is not
situated within the limits of any municipality but is contiguous
to the City of LeRoy and further finds that at least 51% of the
electors residing thereon join in said Petition, and

WHEREAS, a Plat of the territory sought to be annexed has
been prepared and filed;

NOW, THEREFORE, be it ordained as follows:

1. The property described in the Petition of JEFFREY A. TATE
and as further described in a plat of said premises prepared by
Perry L. Lewis, Illinois Registered Land Surveyor No. 1874, is
hereby annexed to the City of LeRoy, Illinois.

The above ORDINANCE was passed at a regular meeting of the
City Council of the City of LeRoy held at the City Hall on December
19, 1977 by a vote as follows: 5 for; 0 against.


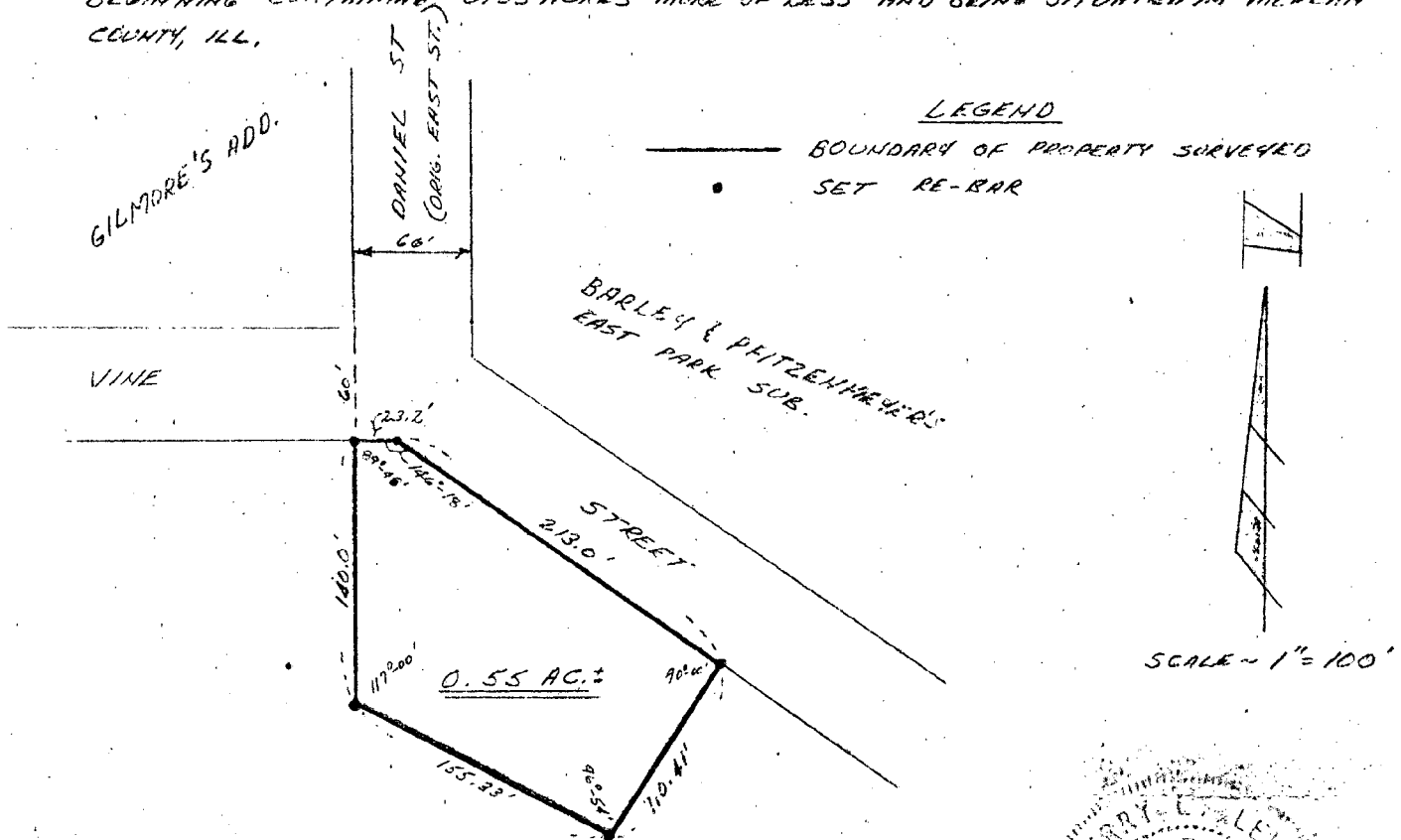
Attest:

Juanita Dagley
Juanita Dagley, City Clerk

JACK MOSS
JACK MOSS, Mayor

DESCRIPTION OF PROPERTY SURVEYED

THAT PART OF LOTS 8 & 9 IN THE SUBDIVISION OF THE SOUTHEAST 1/4 OF SECTION 21, TOWNSHIP 22 NORTH, RANGE 4 EAST OF THE 3RD PRINCIPAL MERIDIAN DESCRIBED AS FOLLOWS: BEGINNING AT THE INTERSECTION OF THE SOUTH LINE OF VINE ST. AND THE WEST LINE OF DANIEL ST. AS EXTENDED SOUTH; THENCE EAST 23.2 FT. ON THE SOUTH LINE OF VINE ST.; THENCE SOUTHEASTERLY 213.0 FT. ON THE SOUTH LINE OF VINE ST.; THENCE AT RIGHT ANGLES TO THE SOUTH LINE OF VINE ST. 110.41 FT.; THENCE NORTHWESTERLY 155.33 FT. TO A POINT ON THE WEST LINE OF DANIEL ST. AS EXTENDED SOUTH SAID POINT BEING 100.00 FT. SOUTH OF THE POINT OF BEGINNING; THENCE NORTH 100.00 FT. ON THE WEST LINE OF DANIEL ST. AS EXTENDED SOUTH TO THE POINT OF BEGINNING CONTAINING 0.55 ACRES MORE OR LESS AND BEING SITUATED IN McLEAN COUNTY, ILL.



SURVEYOR'S CERTIFICATE

I, PERRY L. LEWIS, ILL. REG. LAND SURVEYOR NO. 1874, DO HEREBY CERTIFY THAT TO THE BEST OF MY KNOWLEDGE AND BELIEF THE PLAT SHOWN HEREON IS A TRUE AND CORRECT REPRESENTATION OF A SURVEY MADE BY ME.

DATED: SEPT. 22, 1977

Perry L. Lewis
PERRY L. LEWIS
ILL. REG. LAND SURVEYOR NO. 1874

77 20094

City of LeRoy

OFFICERS

JACK W. MOSS
Mayor

MRS. JUANITA DAGLEY
City Clerk

ARLO E. BANE
City Attorney

MRS. MILDRED WHITAKER
City Treasurer

STATE OF ILLINOIS



Aldermen

Ward One
JACK C. GASSAWAY
ROBERT E. ABNER


Ward Two
DENNIS E. HENSON
LOREN BEAN

Ward Three
GEORGE COOK
BRUCE OWENS

STATE OF ILLINOIS)

COUNTY OF MC LEAN)

I, Juanita Dagley, duly elected and qualified City Clerk of the City of Le Roy, McLean County, Illinois, do hereby certify that the foregoing is the original ordinance, passed by the City Council of the City of Le Roy, Illinois on the 19th day of December, 1977.



Juanita Dagley
Juanita Dagley
City Clerk

77 20094

INDEXED

MICROFILMED

Mae Deane, Recorder of Deeds

State of Illinois

County of McLean

} SS

THIS INSTRUMENT FILED FOR RECORD

ON DEC 27 1977

AT 11:59 A. M. AND RECORDED AS

DOCUMENT NUMBER 77-20094

Mae Deane

Recorder

FILED
RECORDS
DEPT

Wm. H. Allison
210 E. Washington

R-city